




1979 Flood, Halley Avenue, Fairfield (FFCN_Floods_1978_1974_1980_1989 (1))




1979 Flood, Harbor Road at Tidemill (FFCN_Floods_1978_1974_1980_1989 (11))




1979 Flood assistance (FFCN_Floods_1978_1974_1980_1989 (2))



1979 Flood, Post Road (FFCN_Floods_1978_1974_1980_1989 (5))



1977 Flood, Fairfield Beach Road (FFCN_Floods_1978_1974_1980_1989 (6))



1979 Flood, Penfield Avenue (FFCN_Floods_1978_1974_1980_1989 (7))



Hurricane of 1938 (FF_Hurricane1938_F1_002)



1938 Hurricane - Reef Road (FF_Hurricane1938_F1_018)




1938 Hurricane Reef Road flooded (FF_Hurricane1938_F1_028)



Hurricane of 1953 - Beach Road (FF_Hurricane1953_F1_001)



Hurricane of 1953 - Two Men in Floodwaters (FF_Hurricane1953_F1_002)



Truck hauling sand (FF_Hurricane1953_F1_003)



Hurricane of 1953 - Reef Road (FF_Hurricane1953_F1_004)



Quincy Street 1953 Hurricane (FF_Hurricane1953_F1_005)