





Document: Deed, David W. and Caroline C. Thompson to Charity Barnum, 1860 (BM-MSS 002 S01 B01F14)



Transcription of Preston Land Records, Volume 6, page 68 (Coll. 002 Fold 014 Doc. 008)



Deed showing land purchase from Samuel Roath to John Brewster (Coll. 002 Fold 031 Doc. 001)



List of photocopied documents 1687-1796 Preston-related (Coll. 002 Fold. 008 Doc. 001)



Photocopy of Benj. and Fear Stanton Deed (Coll. 002 Fold. 008 Doc. 018)



Photocopy of Thos Fanning Deed 1752 (Coll. 002 Fold. 008 Doc. 019)



Photocopy of Elizabeth Park deed 1767 (Coll. 002 Fold. 008 Doc. 020)




Photocopy of Joshua Parke Deed 1755 (Coll. 002 Fold. 008 Doc. 021)




Photocopy of Parker Adams Deed 1751 (Coll. 002 Fold. 008 Doc. 022)




Photocopy of John Haley Deed 1752 (Coll. 002 Fold. 008 Doc. 023)




Photocopy of warranty deed Kalnitsky-Town of Preston 1950 (Coll. 002 Fold. 009 Doc. 018)



Photocopy of Old Town Hall deed (Coll. 002 Fold. 009 Doc. 020)




Information: Preston land deed (Coll. 002 Fold. 026 Doc. 020)




Abstract of Littlefield and Church Conn. 15-280 (Coll. 002 Fold. 028 Doc. 003)




Letter and map relating to Thomas Park Jr. (Coll. 002 Fold. 028 Doc. 008)




Andrus Property (Coll. 003 Fold. 002 Doc. 001)



Benjamin notes (Coll. 003 Fold. 006 Doc. 009)



Benjamin notes 2 (Coll. 003 Fold. 006 Doc. 010)



Benjamin notes 3 (Coll. 003 Fold. 006 Doc. 011)




John A. Williams Deed to James H. Fitch & Daniel S. Guile (Coll. 003 Fold. 019 Doc. 001)




Preston Land Records Frink, Jedediah/Stantons, etc. (Coll. 003 Fold. 019 Doc. 002)



John Killam land information (Coll. 003 Fold. 027 Doc. 002)



Kimball & Killam land information (Coll. 003 Fold. 027 Doc. 003)



Notes on Killam land deals (Coll. 003 Fold. 027 Doc. 004)



Land Sale between Josiah Witter and Solomon Story (Coll. 003 Fold. 043 Doc. 002)



Witter property sold (Coll. 003 Fold. 052 Doc. 001)



Ebenezer Witter land transactions (Coll. 003 Fold. 052 Doc. 002)



Preston land bought and sold- Farnum, Crary, Witter, Branch (Coll. 003 Fold. 052 Doc. 004)



List of Witter land deals from Preston land records by Volume and page (Coll. 003 Fold. 052 Doc. 006)



Notes on Erastus Brewster 2nd and Allyn Chapman property (Coll. 003 Fold. 075 Doc. 011)



Poquetannock land drawing (Coll. 003 Fold. 075 Doc. 014)



Preston land records 1715-1770 (Coll. 003 Fold. 075 Doc. 016)



#71 Robert Crary's Home Farm (Coll. 003 Vol. 002 Doc. 001)



Timothy Clark land map (Coll. 003 Vol. 002 Doc. 010)



94 Walter McClimon (Coll. 003 Vol. 002 Doc. 021)



#95 Clark W. Woodmansee (Coll. 003 Vol. 002 Doc. 022)



Tracy's Plains (Coll. 003 Vol. 002 Doc. 028)



The Tracys (Coll. 003 Vol. 002 Doc. 032)



105 George E. Bates land (Coll. 003 Vol. 002 Doc. 034)



#105B Mrs. Anna Iwan (Coll. 003 Vol. 002 Doc. 037)



Fobes - Plymouth Colony Deed 1649 (Coll. 003 Vol. 002 Photo 033)
