



Land Fobes/Meech/Barstow (Coll. 003 Fold. 018 Doc. 003)




Land Exchange Fobes / Ames 1728 (Coll. 003 Fold. 018 Doc. 004)




John Fobes Land Boundary (Coll. 003 Fold. 018 Doc. 007)




Land from Joshua Fobes to Nathan Fobes 1796 (Coll. 003 Fold. 018 Doc. 008)



Land Jedediah and Daniel Tracy to Nathan Fobes 1771 (Coll. 003 Fold. 018 Doc. 009)




Land Transfer Simeon Fobes to Robert Crary (1774) (Coll. 003 Fold. 018 Doc. 010)




Land Transfers (multiple) (Coll. 003 Fold. 018 Doc. 011)



Land transfers (multiple) (Coll. 003 Fold. 018 Doc. 012)




Land Transfer Fobes/Morgan (Coll. 003 Fold. 018 Doc. 013)



Land Ames (Coll. 003 Fold. 018 Doc. 014)



Notes on Halsey property (Coll. 003 Fold. 023 Doc. 002)



Safford land map 1878 (Coll. 003 Fold. 038 Doc. 002)



Safford land map 1753 & 1754 (Coll. 003 Fold. 038 Doc. 003)



Safford Land maps 1781 and 1785 (Coll. 003 Fold. 038 Doc. 004)



Three Safford land maps (Coll. 003 Fold. 038 Doc. 010)



Standish Land Drawings (Coll. 003 Fold. 041 Doc. 005)



Nathan Standish land drawing (Coll. 003 Fold. 041 Doc. 007)



Salmon Treat Sold (Coll. 003 Fold. 047 Doc. 001)



Salmon Treat property description and boundaries (Coll. 003 Fold. 047 Doc. 002)



Three maps of Long Society property lines in 1812 (Coll. 003 Fold. 069 Doc. 005)



Map of Long Society property lines c. 1781 (Coll. 003 Fold. 069 Doc. 006)



Maps of Long Society property lines 1763 (Coll. 003 Fold. 069 Doc. 007)



Map of Long Society property lines c. 1790 (Coll. 003 Fold. 069 Doc. 008)



Map of Long Society property lines as of late 18th century (Coll. 003 Fold. 069 Doc. 009)



Map of Long Society property lines c. 1791 (Coll. 003 Fold. 069 Doc. 010)



Maps of Long Society property lines c. 1787 (Coll. 003 Fold. 069 Doc. 011)



Maps of Long Society property lines c. 1742 and 1812 (Coll. 003 Fold. 069 Doc. 012)



Map of Long Society property lines c. 1812 (Coll. 003 Fold. 069 Doc. 013)



Four maps of Long Society property lines (Coll. 003 Fold. 069 Doc. 015)



Kalnitzky's Long Society Lot Map (Coll. 003 Fold. 069 Doc.. 001)



Land drawings for S. Whipple, W. Capron, S. Wray, G. Benjamin (Coll. 003 Fold. 075 Doc. 002)



Diagram of Poquetanuck property ownership before 1800 (Coll. 003 Fold. 075 Doc. 007)



#367 Capt. Williams Property (Coll. 003 Fold. 075 Doc. 008)



Diagram of Poquetanuck area (Coll. 003 Fold. 075 Doc. 010)



#168 K. Klemchuk pencil land drawing 1839 (Coll. 003 Vol. 002)



#138 The Jephthah Geer Farm (Everett Watson) (Coll. 003 Vol. 002)



Timothy Clark land map (Coll. 003 Vol. 002 Doc. 010)



Drawn Land Map of #102 Fred W. Benjamin land (Coll. 003 Vol. 002 Doc. 031)



#167 Viola Johnson farm - drawn maps (Coll. 003 Vol. 002 Doc. 101)
