




Map: "[Birdseye] View of Bridgeport, Connecticut, 1875" (1971.003.001)



Framed Map of Connecticut, 1812 (2023.048.001)



Madison town map (Coll. 001 Fold. 009 Doc. 003)




Copy of blueprint Addition to Town Hall Town of Preston (Coll. 001 Fold. 009 Doc. 004)



B & W 1868 Preston Map (Coll. 001 Fold. 026 Doc. 001)



Colorized maps of Preston, CT 1868 with insets of Poquetanock and Preston City (Coll. 001 Fold. 027)



USC & GS Uncasville Quadrangle physical map 1958 (Coll. 002 Fold. 020 Doc. 012)



Preston - description, map and statistics (Coll. 002 Fold. 026 Doc. 030)



Amos land map (Coll. 003 Fold. 001 Doc. 004)




Map of Land Plots (Coll. 003 Fold. 044 Doc. 007)



Large Map of Long Society 1723-1838 (Coll. 003 Fold. 069 Doc. 017)



State Hospital and Poquetanuck (Coll. 003 Fold. 092 Doc. 001)



Insurance Maps of Waterbury, Connecticut; Volume 2 (X2008.12.1)



Insurance Maps of Waterbury, Connecticut; Volume 1 (X2008.12.2)



Insurance Maps of Waterbury, Connecticut; Volume 1 (X2008.13)



Insurance Maps of Waterbury, Connecticut; Volume Two (X2008.14)



Insurance Maps of Waterbury, Connecticut (X2008.4)
